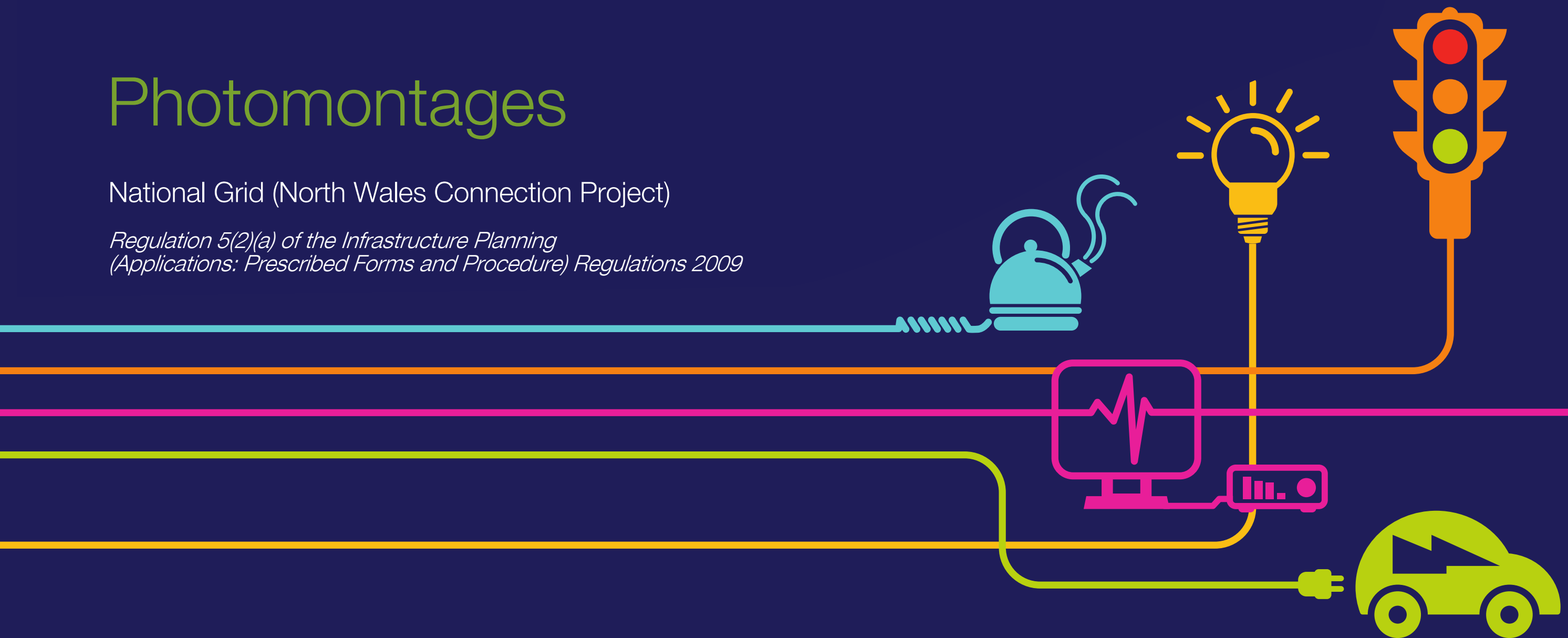



DOCUMENT 5.29 (Part 6 of 6)

Photomontages

National Grid (North Wales Connection Project)

*Regulation 5(2)(a) of the Infrastructure Planning
(Applications: Prescribed Forms and Procedure) Regulations 2009*





North Wales Connection Project

Volume 5

Document 5.29 Photomontages (6 of 6)

National Grid
National Grid House
Warwick Technology Park
Gallows Hill
Warwick
CV34 6DA

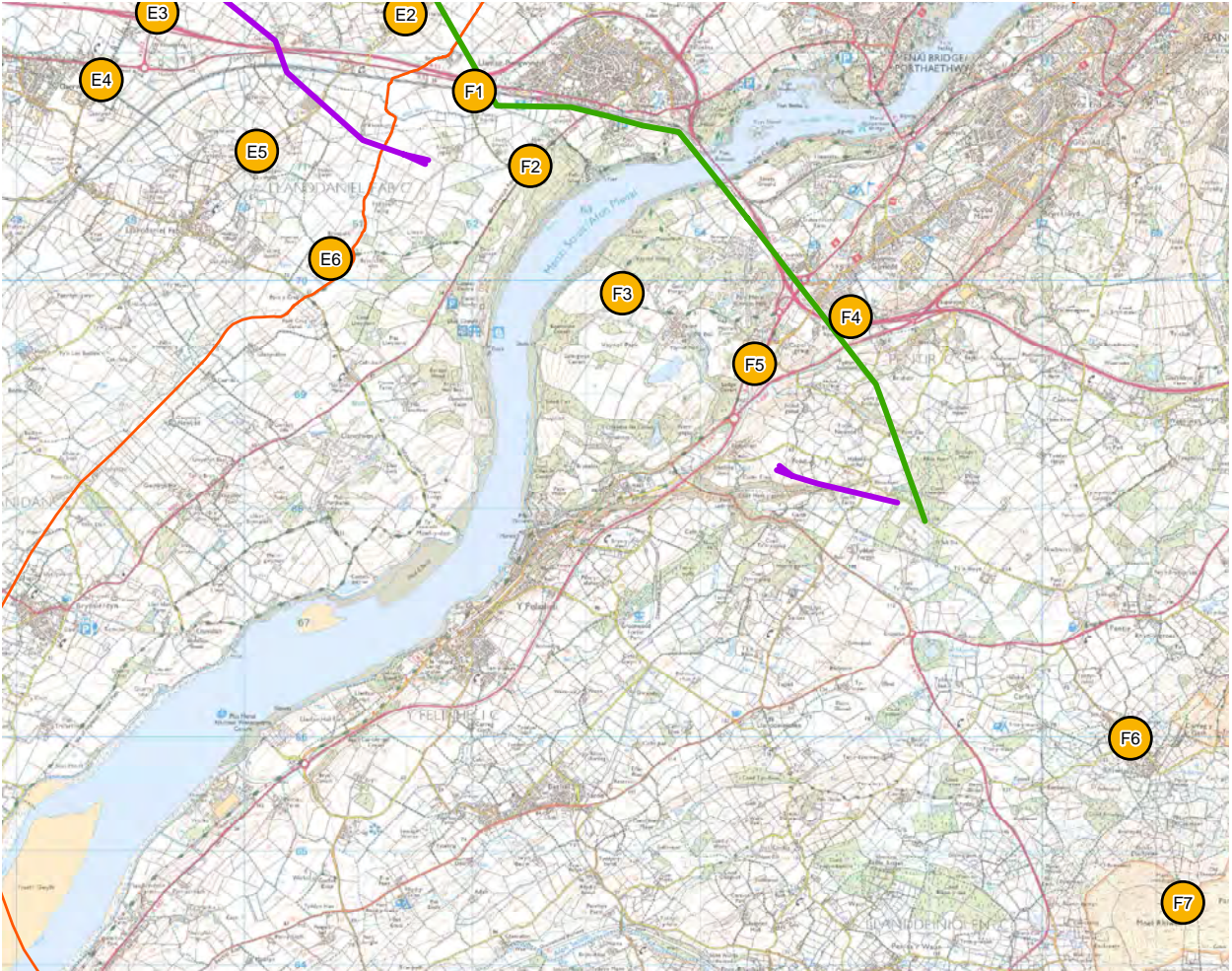
Final September 2018

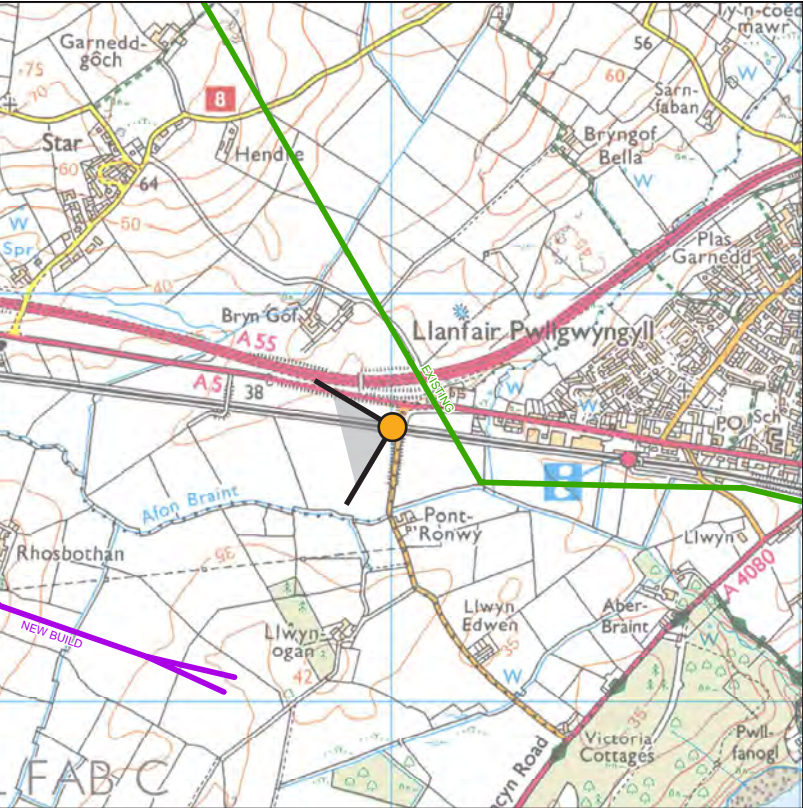
Document Control			
Document Properties			
Organisation		Gillespies	
Author		Helen Johnson	
Approved by		Sarah Gibson	
Title		Photomontages (6 of 6)	
Document Reference		Document 5.29	
Version History			
Date	Version	Status	Description/Changes
September 2018	Rev A	Final	Final for submission

Section F

Ref	Title	VP Ref *
F1	View from bridge over the railway off the A5 to the west of Llanfairpwll	VP-6/05
F2	View from Wales Coast Path on PRoW on A4080 near Aber-Braint	VP-6/04
F3	View from Wales Coast Path within Vaynol Park	VP-6/14
F4	View from southern edge of Bangor within new housing estate	VP-6/31
F5	View from Wales Coast Path on the A487 near Vaynol	VP-6/16
F6	View from Rhiwlas	VP-6/23
F7	View from Moel Rhiwen	VP-6/25

* VP Ref refers to the viewpoint reference for the Viewpoint Assessment (**Document 5.8.2.2**) where the wireframe and further information can be found on this photomontage location



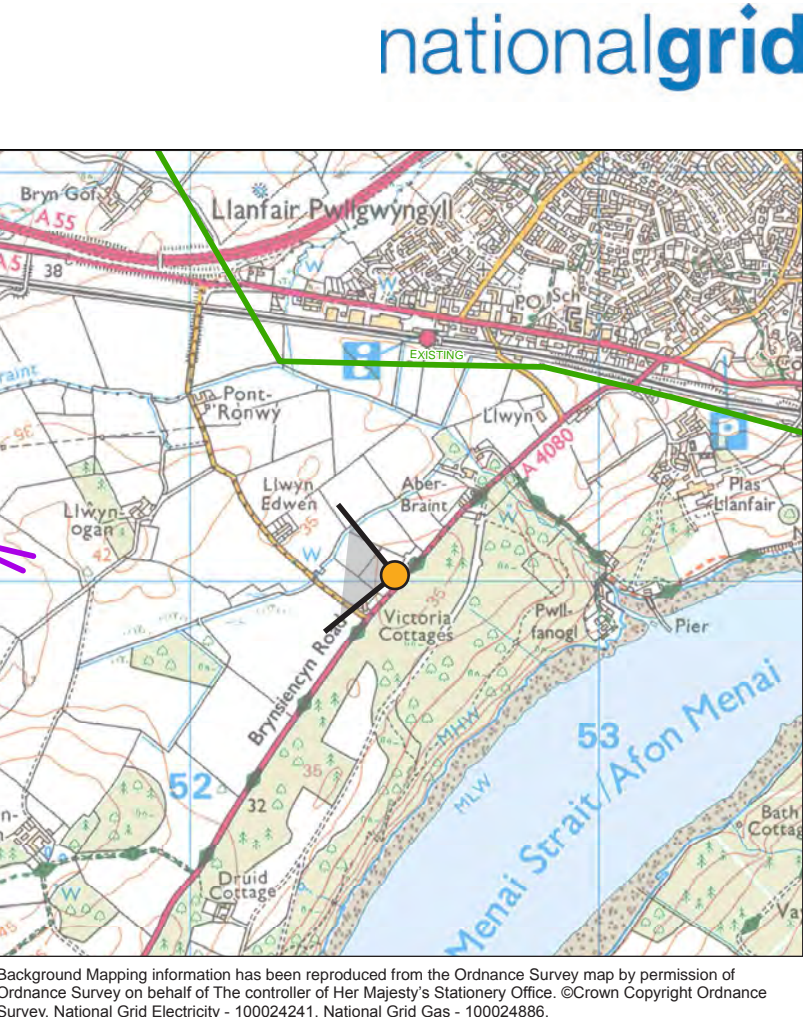


Grid Reference:	252021, 371667
Elevation:	33.4 m
Viewer Height:	1.5 m
Date & Time of Photograph:	6th October 2016 14.41
Horizontal Field of View:	90°
To be viewed at a comfortable arm's length, principal distance when page printed at 841 mm x 297 mm:	400 mm
Camera & Lens:	Canon SLR & 50 mm lens

Project Title:
North Wales Connection Project

Photomontage Title:
Viewpoint F1: View from Pont Rhonwy bridge over the railway off the A5 to the west of Llanfairpwll
(Potential third party pylon removal not shown)

Note: These photomontages represent the information provided on the Works Plans (**Document 4.4**) and the and Indicative Pylon Schedule (**Document 5.3.2.1**)



Background Mapping information has been reproduced from the Ordnance Survey map by permission of Ordnance Survey on behalf of The controller of Her Majesty's Stationary Office. ©Crown Copyright Ordnance Survey. National Grid Electricity - 100024241. National Grid Gas - 100024886.



Grid Reference:	252513, 371008
Elevation:	34.8 m
Viewer Height:	1.5 m
Date & Time of Photograph:	9th February 2017 11.36
Horizontal Field of View:	90°
To be viewed at a comfortable arm's length, principal distance when page printed at 841 mm x 297 mm:	400 mm
Camera & Lens:	Canon SLR & 50 mm lens

Project Title:
North Wales Connection Project

Photomontage Title:
Viewpoint F2: View from Wales Coast Path on PRoW on A4080 near Aber-Braint

Note: These photomontages represent the information provided on the Works Plans (**Document 4.4**) and the and Indicative Pylon Schedule (**Document 5.3.2.1**)



Background Mapping information has been reproduced from the Ordnance Survey map by permission of Ordnance Survey on behalf of The controller of Her Majesty's Stationery Office. ©Crown Copyright Ordnance Survey. National Grid Electricity - 100024241. National Grid Gas - 100024886.

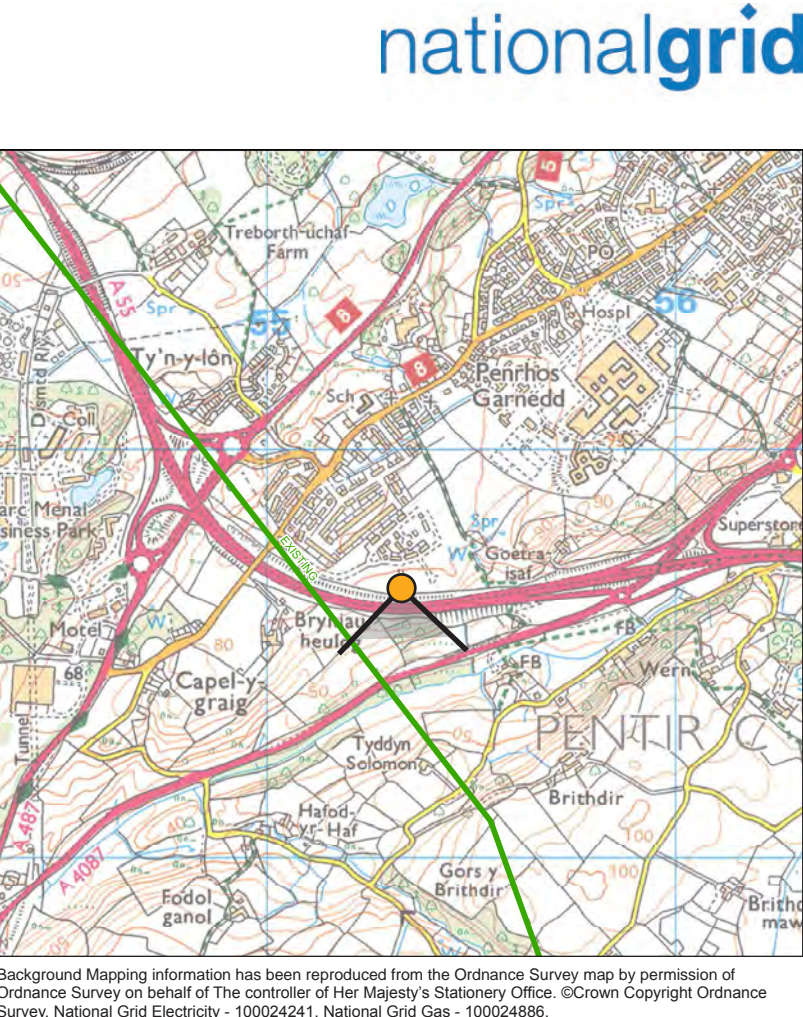


Grid Reference:	253319, 369891
Elevation:	32.6 m
Viewer Height:	1.5 m
Date & Time of Photograph:	9th February 2017 11.06
Horizontal Field of View:	90°
To be viewed at a comfortable arm's length, principal distance when page printed at 841 mm x 297 mm:	400 mm
Camera & Lens:	Canon SLR & 50 mm lens

Project Title:
North Wales Connection Project

Photomontage Title:
Viewpoint F3: View from Wales Coast Path within Vaynol Park

Note: These photomontages represent the information provided on the Works Plans (**Document 4.4**) and the and Indicative Pylon Schedule (**Document 5.3.2.1**)

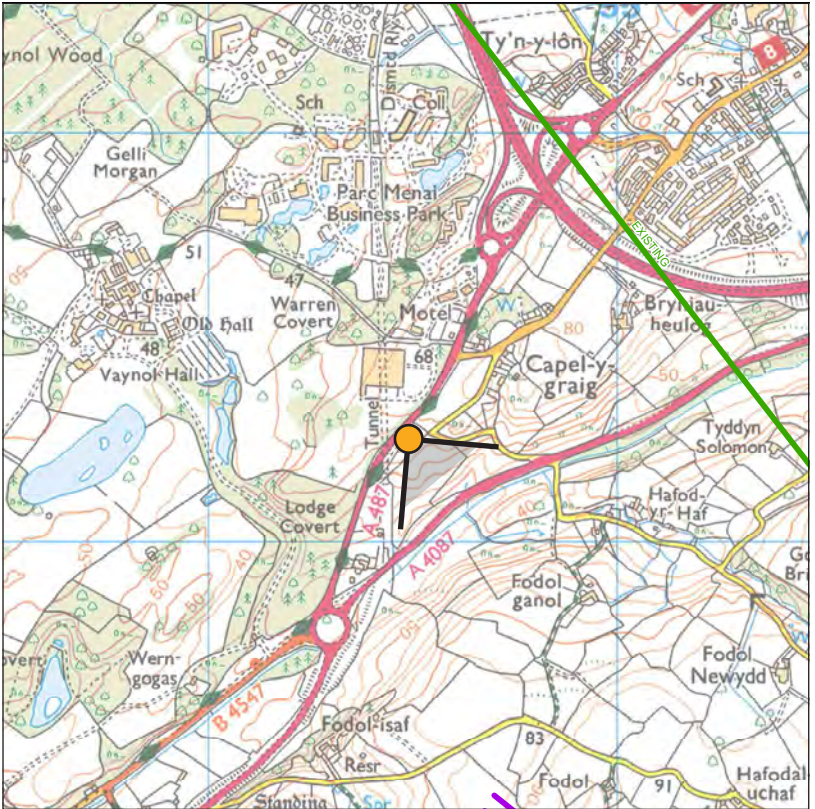


Grid Reference:	255325, 369687
Elevation:	72.7 m
Viewer Height:	1.5 m
Date & Time of Photograph:	10th August 2017 09.50
Horizontal Field of View:	90°
To be viewed at a comfortable arm's length, principal distance when page printed at 841 mm x 297 mm:	400 mm
Camera & Lens:	Canon SLR & 50 mm lens

Project Title:
North Wales Connection Project

Photomontage Title:
Viewpoint F4: View from southern edge of Bangor within Goetre Uchaf housing estate

Note: These photomontages represent the information provided on the Works Plans (**Document 4.4**) and the and Indicative Pylon Schedule (**Document 5.3.2.1**)



Background Mapping information has been reproduced from the Ordnance Survey map by permission of Ordnance Survey on behalf of The Controller of Her Majesty's Stationery Office. ©Crown Copyright Ordnance Survey. National Grid Electricity - 100024241. National Grid Gas - 100024886.

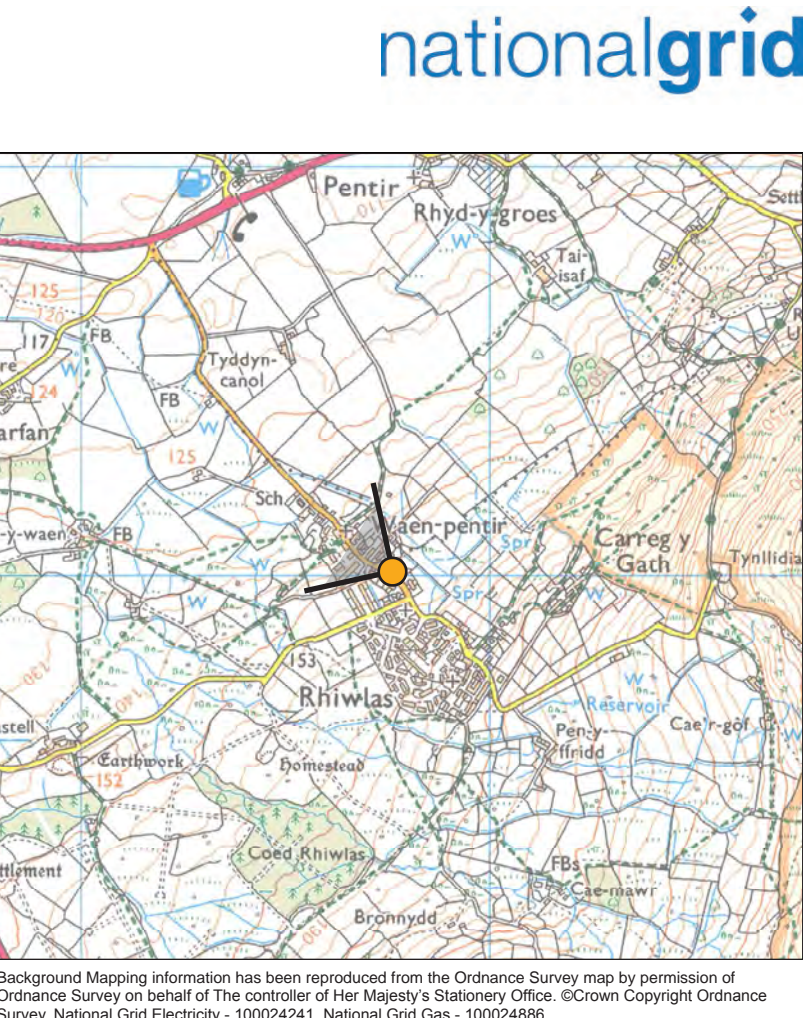


Grid Reference:	254483, 369272
Elevation:	60.5 m
Viewer Height:	1.5 m
Date & Time of Photograph:	8th March 2017 15.25
Horizontal Field of View:	90°
To be viewed at a comfortable arm's length, principal distance when page printed at 841 mm x 297 mm:	400 mm
Camera & Lens:	Canon SLR & 50 mm lens

Project Title:
North Wales Connection Project

Photomontage Title:
Viewpoint F5: View from Wales Coast Path on the A487 near Vaynol

Note: These photomontages represent the information provided on the Works Plans (**Document 4.4**) and the and Indicative Pylon Schedule (**Document 5.3.2.1**)



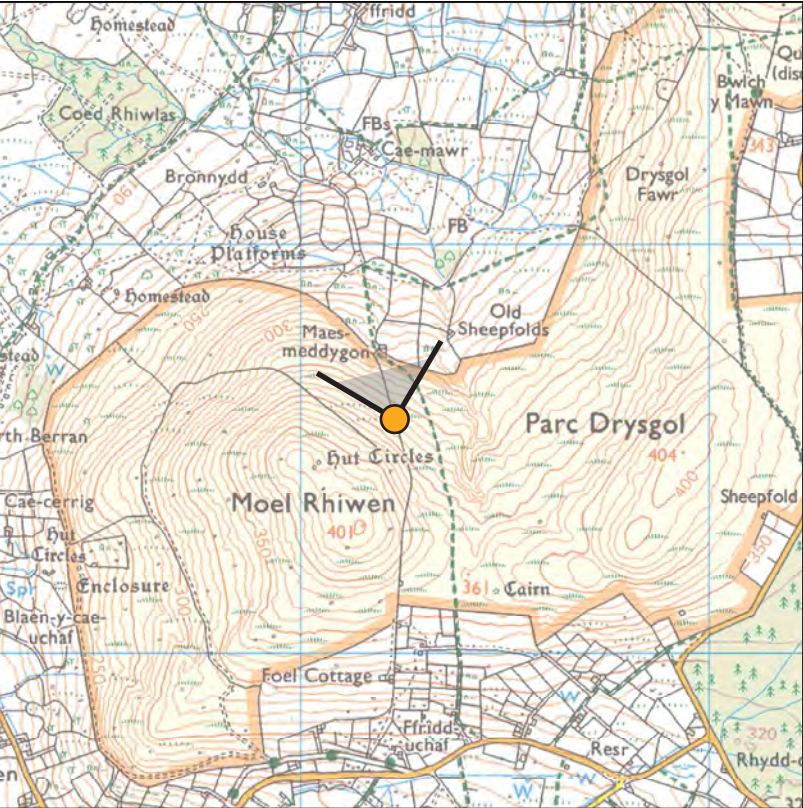
Grid Reference:	257780, 365988
Elevation:	155.9 m
Viewer Height:	1.5 m
Date & Time of Photograph:	17th January 2017 14.59
Horizontal Field of View:	90°
To be viewed at a comfortable arm's length, principal distance when page printed at 841 mm x 297 mm:	400 mm
Camera & Lens:	Canon SLR & 50 mm lens

Project Title:
North Wales Connection Project

Photomontage Title:
Viewpoint F6: View from Rhiwlas
(At Year 15 showing mitigation planting)

Note: These photomontages represent the information provided on the Works Plans (**Document 4.4**) and the and Indicative Pylon Schedule (**Document 5.3.2.1**)





Background Mapping information has been reproduced from the Ordnance Survey map by permission of Ordnance Survey on behalf of The Controller of Her Majesty's Stationery Office. ©Crown Copyright Ordnance Survey. National Grid Electricity - 100024241. National Grid Gas - 100024886.



Grid Reference:	258243, 364546
Elevation:	340.7 m
Viewer Height:	1.5 m
Date & Time of Photograph:	7th June 2017 12.50
Horizontal Field of View:	90°
To be viewed at a comfortable arm's length, principal distance when page printed at 841 mm x 297 mm:	400 mm
Camera & Lens:	Canon SLR & 50 mm lens

Project Title:
North Wales Connection Project

Photomontage Title:
Viewpoint F7: View from Moel Rhiwen

Note: These photomontages represent the information provided on the Works Plans (**Document 4.4**) and the and Indicative Pylon Schedule (**Document 5.3.2.1**)